

INFORMATION SHEET:

ALLOCATION SITE

PROVINCE : Muğla
SUB-PROVINCE : Bodrum
VILLAGE : Gündoğan
LOCATION : Kızılburun

OWNERSHIP STATUS

CHART : 4
LOT NUMBER : 427
AREA : 9.100 m²
OWNERSHIP : Treasury

PLANNING STATUS

1/ 25.000 SCALE : Bodrum Peninsula Environment Plan (Date of Approval: 10.6.1991)
1/ 1.000 SCALE : Gündoğan Land Use Plan (Date of Approval: 10.6.1991)

LAND USE STATUS

TYPE OF USE : Touristic Facility Area
CONSTRUCTION RATIO : 0.15 / 0.30
MAX. HEIGHT : 6.50 (2 storeys)

CAPACITY

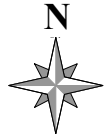
100 Beds

INFRASTRUCTURE STATUS

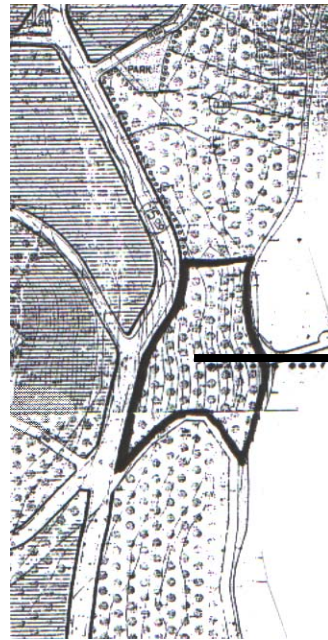
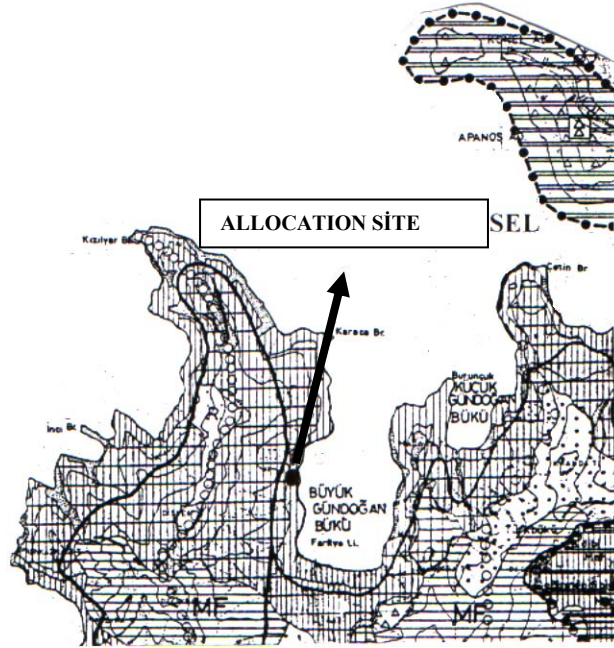
Urban infrastructure is available for utilization. However, urban infrastructure services that are inefficient for the requirements shall be realized by the related public institutions and/or the investors or the required financial contribution shall be made.

OTHER INFORMATION

- 1) Plot No. 427 is a cadastral plot and the area reserved for the touristic facility area is approximately 9,1000 m² pursuant to the land use plan. The definite areas shall be determined upon application of Article 18 as per the 1/100 Scale Land Use Plan by the Gündoğan Municipality or the investor or upon establishment of the land use plot following the allotment, integration and relinquishment procedures etc. and the final allocation shall be realized thereafter.
- 2) Subject area of allocation is located within the borders of Gündoğan Municipality on the sea coast.



Province:Muğla Sub-Province:Bodrum Village :Gündoğan Location:Kızılburun



MINISTRY OF CULTURE AND TOURISM GENERAL DIRECTORATE OF INVESTMENTS AND ESTABLISHMENTS